

### BIRMINGHAM, ALABAMA

### DETROIT, MICHIGAN

### UNITED STATES OF AMERICA

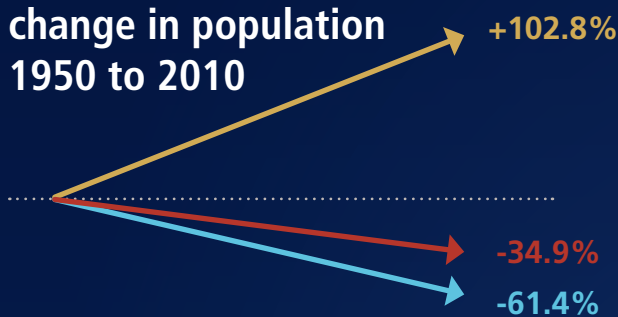
square miles

**146.07** **138.75**

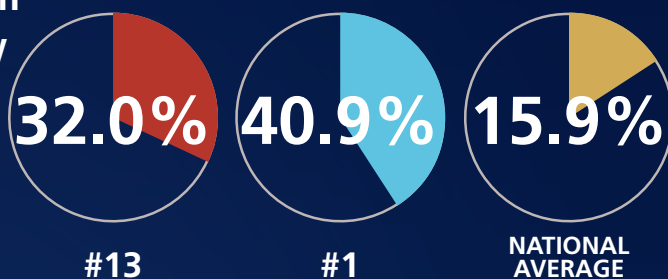
population

**212,237**   
**713,777** 

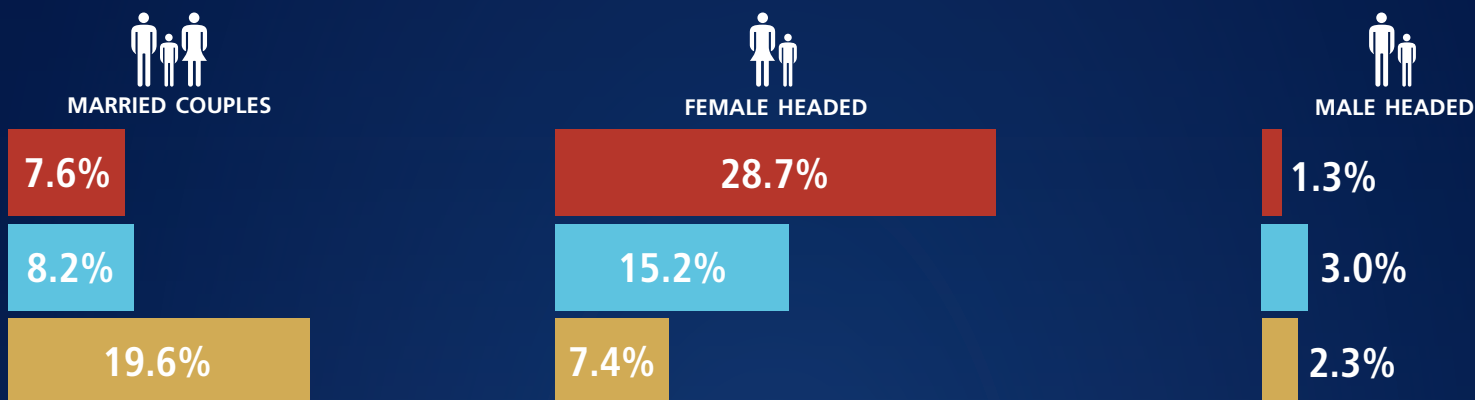
change in population  
1950 to 2010




population  
in poverty  
(2011)



households with own children under 18



vacant  
housing  
units



full-time equivalent  
public employees (FTEs)  
2010

**12,302** **4,402**

residents per  
city worker

**48.21**  
**58.02**

population who have attained a  
bachelor's degree or higher



unemployment rate  
(April 2013)

**6.9%**  
**16.0%**  
**7.5%**

median household income  
(2007-2011)

**\$31,898** **\$27,862** **\$52,762**

 **\$19,962**

 **\$15,261**

 **\$27,915**

per capita income  
(2007-2011)

total violent crime  
(per 100,000 Population)

**1,518.1**  
**2,122.6**  
**633.5**

total property crime  
(per 100,000 Population)

**6,935.4**  
**5,791.6**  
**3,715.8**

total crime rate  
(per 100,000 Population)

**8,453.5**  
**7,914.2**  
**4,349.4**

Birmingham v. Detroit v. U.S. By the Numbers reflects data from the following sources: U.S. Census Bureau: United States Summary: 2000 — Population and Housing Counts; 2010 Summary Population and Housing Characteristics; State & County Quick Facts; American Community Survey 1-Year Estimates; April 2013 U.S. Bureau of Labor Statistics; U.S. Federal Bureau of Investigation, Crime in the United States 2012; and Comprehensive Annual Financial Reports for Fiscal Year 2010, Birmingham, AL and Detroit, MI.